

Ashgrove House
 26 Foxrock Court
 Dublin 18
 D18 R2K1

Mob. 086-3819011
 e-mail - thetreefile@eircom.net

Graphic Representation of Tree Form, balance and Protection Zone


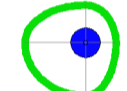
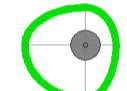



Canopy Extent
 Cardinal Radii
 Category Code
 Stem Circumference

Root Protection Area (RPA)

Canopy is drawn to account for any natural asymmetry or imbalance. Crown Representation is scaled to account for north, east, west and south radii.

Root Protection Area (RPA)
 This area relates the "RPA" radius as defined in the Tree Survey Table and is measured from the tree centre.
 This area defines the preliminary Construction Exclusion Zone (CEZ) that must be protected by fencing from the potentially damaging affects of construction activity.

Tree Quality (Categorisation)

-  Category "A" Trees (Green Bottom)
Excellent Quality Trees
-  Category "B" Trees (Blue Bottom)
Good Quality Trees
-  Category "C" Trees (Grey Bottom)
Mediocre to Poor Quality Trees
-  Category "U" Trees (Red Bottom)
Dead, Dying or Otherwise Compromised Trees that are Unsustainable.
-  Hedges
-  Scrub and Thicket

This Drawing Must Be Read in Conjunction with the Associated Arboricultural Report

Client: Keldrum Ltd
 Scale: 1:1000 @ A1 Date: July 2023
 Project: Tree Survey, Tinakilly, Co Wicklow
 Description: Tree Constraints Plan
 Drawing Title:
 Tinakilly Tree Constraints Plan Southwest